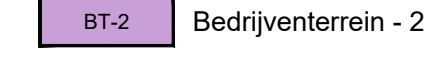


**Plangebied**



**Enkelbestemmingen**



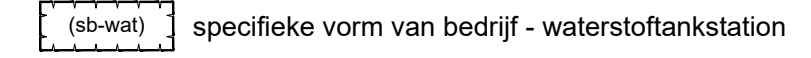
**Dubbelbestemmingen**



**Gebiedsaanduidingen**



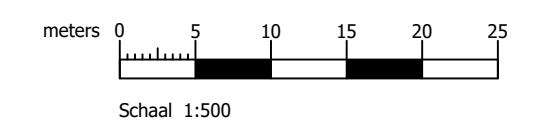
**Funcieaanduidingen**



**Bouwvlakken**



**PR-contouren**



|               |  |  |                 |
|---------------|--|--|-----------------|
| plannaam      |  | <b>Bestemmingsplan<br/>Aanwas te Rosendaal</b> |                 |
| idn           |  | <b>NL.IMRO.1674.2113AANWAS-0201</b>            |                 |
| bronbeheerder |  | Gemeente Rosendaal                             |                 |
| get.          |  | A. Vissers                                     | par.            |
| akk.          |  | T-E van Dalen                                  | par.            |
|               |  | werknr.  | <b>20180513</b> |
|               |  | datum  | 06-09-2019      |
|               |  | formaat  | A3              |
|               |  | schaal   | 1:500           |

**AGEL** ruimte  
adviseurs infra  
bouw  
milieu

postbus 4156  
4900 cd oosterhout  
hoevestein 20b  
4903 sc oosterhout  
0162 - 45 64 81  
www.ageladviseurs.nl